











Legend

-  Appalachian Trail Shelter
-  Appalachian Trail
-  Agricultural Easements
-  Federal Land
-  Fish & Boat Commission
-  Municipal Parks
-  State Parks
-  State Game Lands
-  State Forest
-  Municipal Boundaries

Cumberland County Open Space Preservation Plan Protected Land // Water Map

Map 2-1



Data Source: Cumberland County GIS, GDT, PADOT, PADEP, DCNR
Map Date: 09/23/05 (protected_sm.pdf)
Data Projection: Pennsylvania StatePlane, South Zone; Datum Nad83 feet

